

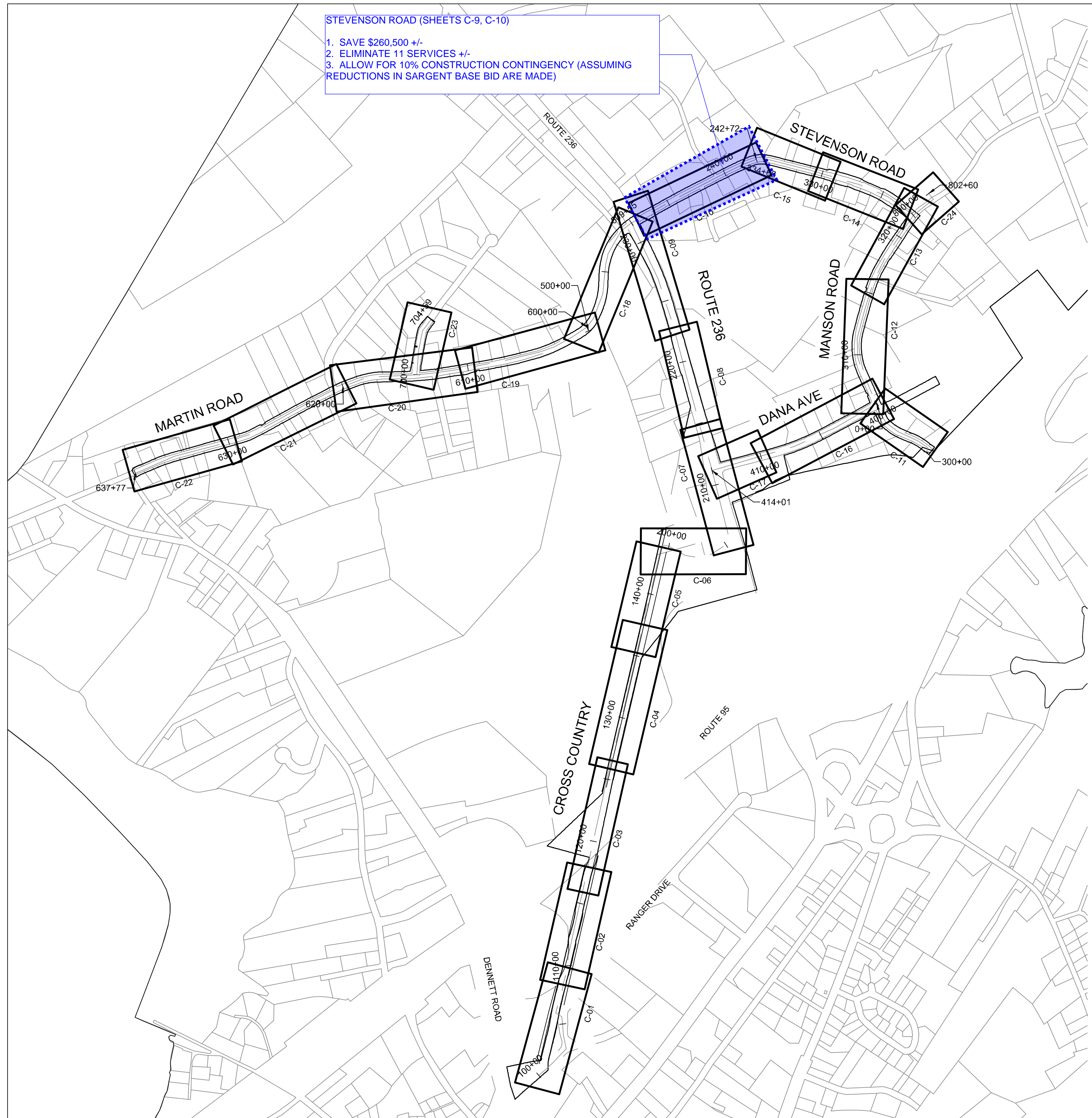


SHEET LIST TABLE		
SHEET NO.	SHEET TITLE	STATION NO.
G-01	Key Plan and Sheet Index	--
G-02	Legend	--
G-03	Notes	--
C-01	Cross Country Sewer Plan and Profile	STA. 100+00 TO STA. 109+00
C-02	Cross Country Sewer Plan and Profile	STA. 109+00 TO STA. 116+50
C-03	I-95 HDD Crossing Sewer Plan and Profile	STA. 116+50 TO STA. 127+00
C-04	Cross Country Sewer Plan and Profile	STA. 127+00 TO STA. 137+00
C-05	Cross Country Sewer Plan and Profile	STA. 137+00 TO STA. 143+50
C-06	Cross Country Sewer Plan and Profile	STA. 143+50 TO STA. 206+00
C-07	Dow Highway Route 236 Sewer Plan and Profile	STA. 206+00 TO STA. 214+50
C-08	Dow Highway Route 236 Sewer Plan and Profile	STA. 214+50 TO STA. 223+50
C-09	Dow Highway Route 236 Sewer Plan and Profile	STA. 223+50 TO STA. 233+00
C-10	Stevenson Road Sewer Plan and Profile	STA. 233+00 TO STA. 242+72
C-11	Manson Road Sewer Plan and Profile	STA. 300+00 TO STA. 307+00
C-12	Manson Road Sewer Plan and Profile	STA. 307+00 TO STA. 316+00
C-13	Manson Road Sewer Plan and Profile	STA. 316+00 TO STA. 323+50
C-14	Stevenson Road Sewer Plan and Profile	STA. 323+50 TO STA. 330+00
C-15	Stevenson Road Sewer Plan and Profile	STA. 330+00 TO STA. 334+68
C-16	Dana Avenue Sewer Plan and Profile	STA. 400+00 TO STA. 409+50
C-17	Dana Avenue Sewer Plan and Profile	STA. 409+50 TO STA. 414+01
C-18	Martin Road Sewer Plan and Profile	STA. 500+00 TO STA. 509+43
C-19	Martin Road Sewer Plan and Profile	STA. 600+00 TO STA. 610+00
C-20	Martin Road Sewer Plan and Profile	STA. 610+00 TO STA. 620+00
C-21	Martin Road Sewer Plan and Profile	STA. 620+00 TO STA. 630+00
C-22	Martin Road Sewer Plans and Profiles	STA. 630+00 TO STA. 637+77
C-23	Ridgewood Drive Sewer Plan and Profile	STA. 700+00 TO STA. 704+59
C-24	School Extension Sewer Plan and Profile	STA. 800+00 TO STA. 803+00
C-25	PUMP STATION SITE PLANS	--
C-26	PUMP STATION SECTION DETAILS	--
C-27	Details - Sheet I	--
C-28	Details - Sheet II	--
C-29	Details - Sheet III	--
E-1	Pump Station #22 Electrical Plan	--
E-2	Pump Station #23 and Pump Station #24 Electrical Plan	--



DATE		PROJECT NO.		DRAWN BY		CHECKED BY		FILE NAME	
DECEMBER 02, 2014		20140119		MBS		MCC		PRODUCTION-Key Plan	

KEY PLAN AND SHEET INDEX	
TOWN OF KITTERY, MAINE	REVISIONS
ROUTE 236 SEWER EXTENSION PROJECT	